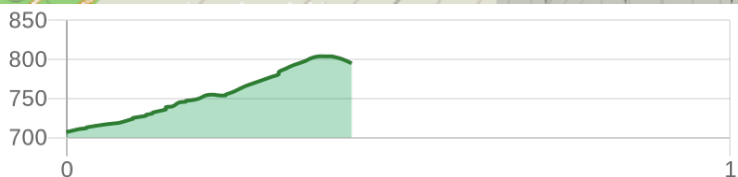
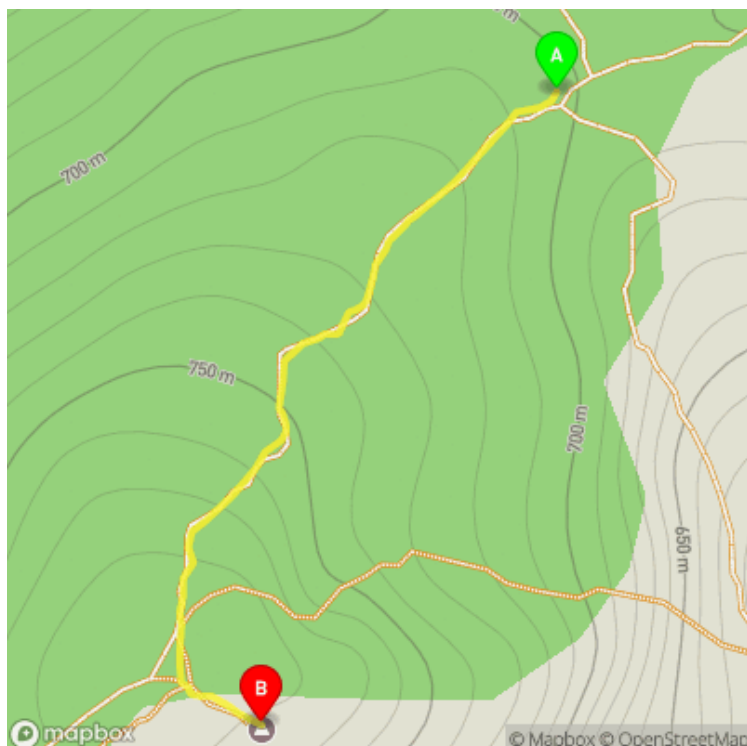


# PR-CV 110.2 EL PICATXO

Centre Excursionista de Crevillent / Crevillent / Baix Vinalopó / Alicante/Alacant



Datos técnicos		
	estimated walking time	00h 20'
	elevation gain	105 m
	elevation loss	0 m
	horizontal length	0.50 km

MIDE		
	2	level of natural risks
	2	navigation on the trail
	3	hiking difficulty
	1	fitness level needed

Condiciones de todo el año, tiempos estimados según criterio MIDE, sin paradas

- Trail continues
- Left turn
- Right turn
- Wrong direction
- Shared trail section

- Keep dogs on a leash
- Respect the flora
- Respect the wildlife
- Stay on the trails
- Carry water
- Hike with others
- Choose routes according to your fitness level
- Be properly equipped
- More info and tips
- No lighting fires
- No motor vehicles
- No littering

A well-marked trail that takes us from the San Cayetano pass to the peak of the same name.

**Certification status:** Positive quality control

**Date of certification:** 15/03/0097

**Date of the act of registration in the public register:** 22/05/0007

**Date of the last quality control:** 29/08/2024

**Trail:** One way (point-to-point)

**Starting point:** PR-CV 110. Collado de San Cayetano

**End Point:** Cumbre de San Cayetano

**Cartography IGN MTN25:** 0892-2

**Key points of the route:**

PR-CV 110 - Cumbre Picatxo (summit)

**Protected natural spaces:**

- Serres del Sud d'Alacant (SPAB - Special Protection Area for Birds)
- Serra de Crevillent (SIC - Site of Community Interest)
- Sierra de Crevillent (SAC - Special Area of Conservation)

It is recommended to consult the regulations and/or authorizations for the use of trails in these protected natural areas on the website of the Regional Ministry of Environment, Water, Infrastructure, and Territory



Federació d'Esports de Muntanya i Escalada de la Comunitat Valenciana

963 571 822

<https://senders.femecv.com>



# PR-CV 110.2 EL PICATXO

Centre Excursionista de Crevillent / Crevillent / Baix Vinalopó / Alicante/Alacant



## Route description:

(Only available in Spanish)


Derivación que nos permite, desde el PR-CV 110 en el collado de San Cayetano, subir al pico de San Cayetano.




If, while following any officially marked trail in the Comunitat Valenciana, you notice missing markers, damaged or broken posts or directional signs, paths overgrown by vegetation, or routes that are blocked, through CUSTODIEM (we care for them, because it is everyone's responsibility) we can inform the trail promoters of any existing issues. Por favor, háznoslo saber a través de nuestra web <https://senders.femecv.com/en/contacto/custodiem> y se lo haremos llegar al promotor para que lo arregle lo antes posible. Con tu información, la localización del problema y tus fotografías puedes ayudar a mantener en condiciones óptimas, seguras y accesibles la red de senderos homologados de la Comunitat Valenciana.



Federació d'Esports  
de Muntanya i Escalada  
de la Comunitat Valenciana

 963 571 822

 <https://senders.femecv.com>

