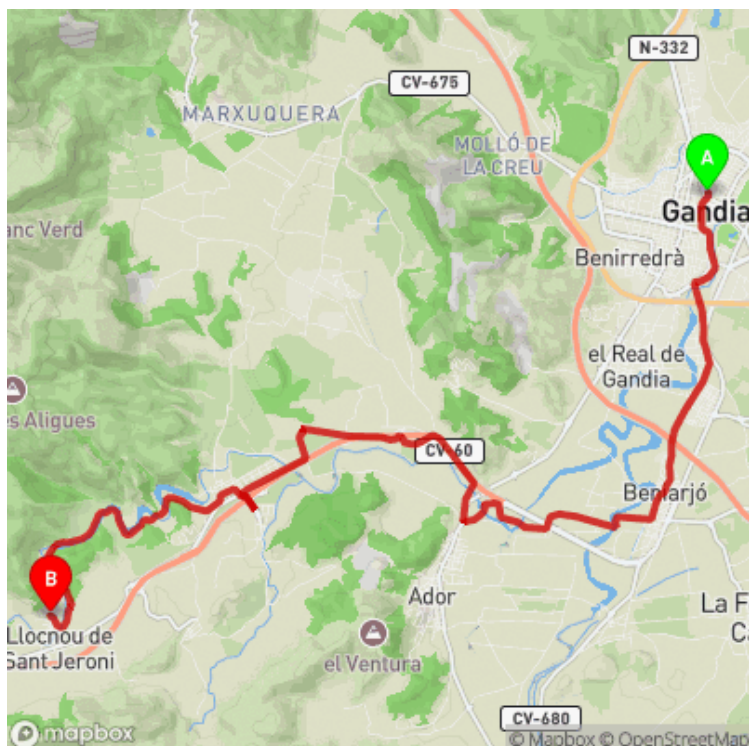


# GR 236 E01 GANDIA - ALMISERÀ

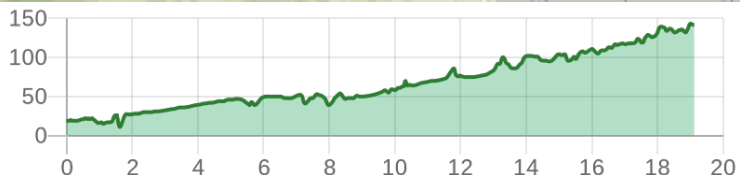
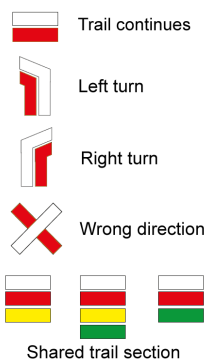
Ayuntamiento de Alzira / Gandia / La Safor / Valencia/València



Datos técnicos	
estimated walking time	05h 10'
elevation gain	255 m
elevation loss	130 m
horizontal length	19.10 km

MIDE	
2	level of natural risks
2	navigation on the trail
2	hiking difficulty
3	fitness level needed

Condiciones de todo el año, tiempos estimados según criterio MIDE, sin paradas



**Certification status:** No quality controls

**Date of certification:** 24/04/2009

**Trail:** One way (point-to-point)

**Protected natural spaces:**

- Montdúver - Marjal de la Safor (SPAB - Special Protection Area for Birds)
- Serpis (Protected Landscape)

It is recommended to consult the regulations and/or authorizations for the use of trails in these protected natural areas on the website of the Regional Ministry of Environment, Water, Infrastructure, and Territory



# GR 236 E01 GANDIA - ALMISERÀ

Ayuntamiento de Alzira / Gandia / La Safor / Valencia/València




**Route description:**  
(Only available in Spanish)




If, while following any officially marked trail in the Comunitat Valenciana, you notice missing markers, damaged or broken posts or directional signs, paths overgrown by vegetation, or routes that are blocked, through CUSTODIEM (we care for them, because it is everyone's responsibility) we can inform the trail promoters of any existing issues. Por favor, háznoslo saber a través de nuestra web <https://senders.femecv.com/en/contacto/custodiem> y se lo haremos llegar al promotor para que lo arregle lo antes posible. Con tu información, la localización del problema y tus fotografías puedes ayudar a mantener en condiciones óptimas, seguras y accesibles la red de senderos homologados de la Comunitat Valenciana.



Federació d'Esports  
de Muntanya i Escalada  
de la Comunitat Valenciana

 963 571 822

 <https://senders.femecv.com>

